

A = Arnold High School
550 Alf Coleman Drive

PP = Pier Park

FB = Frank Brown Park
16200 Panama City Beach Parkway

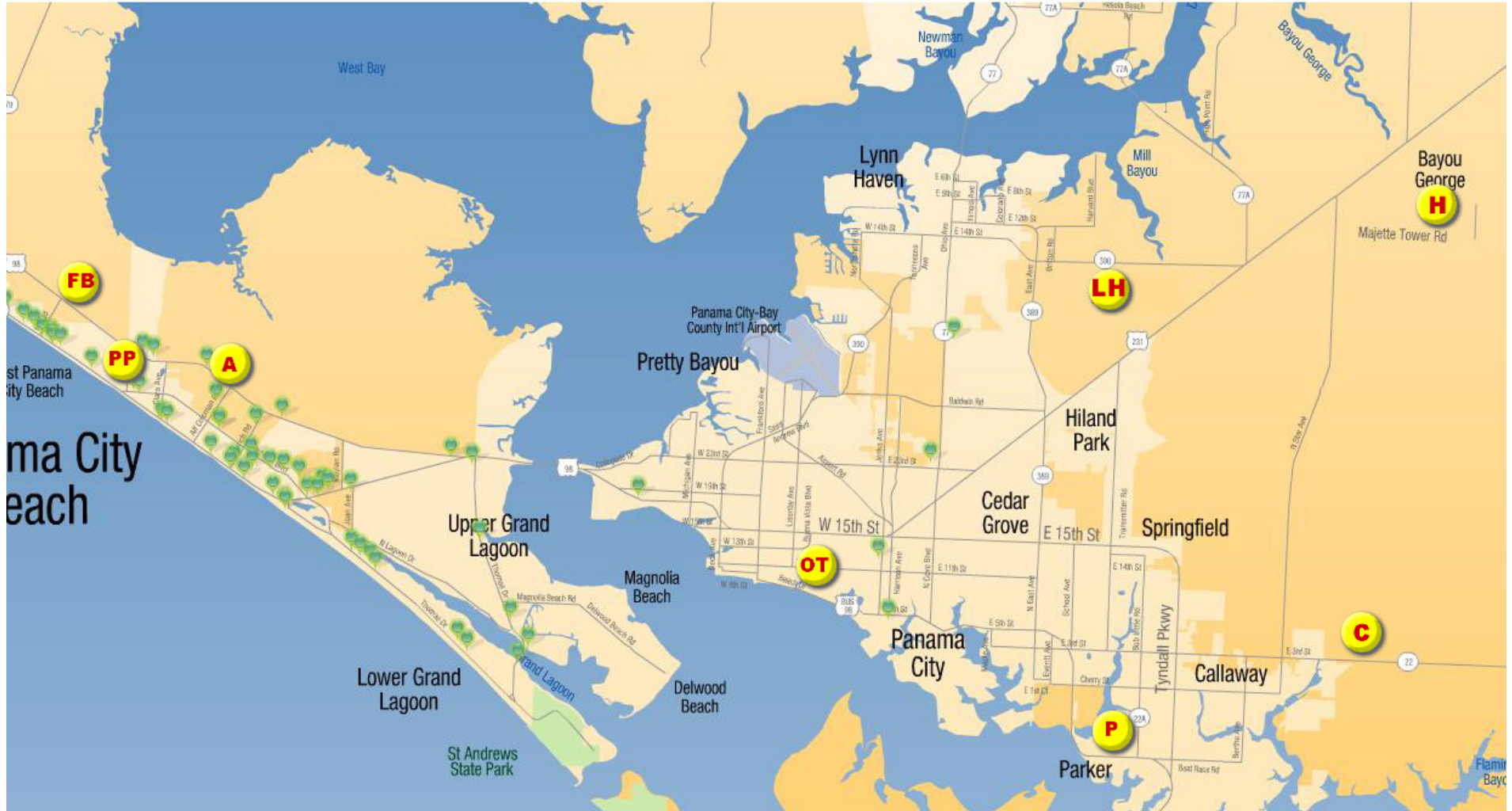
LH = Lynn Haven
Off Hwy. 390 at the end of Hilltop Lane

H = Harders Sports Complex
7900 John Pitts Road Panama City, FL

OT = Oakland Terrace
1900 W. 11th Street

P = Parker Sports Complex
4799 E Highway 98

C = Callaway Sport Complex
500 Callaway Parkway Panama City, FL

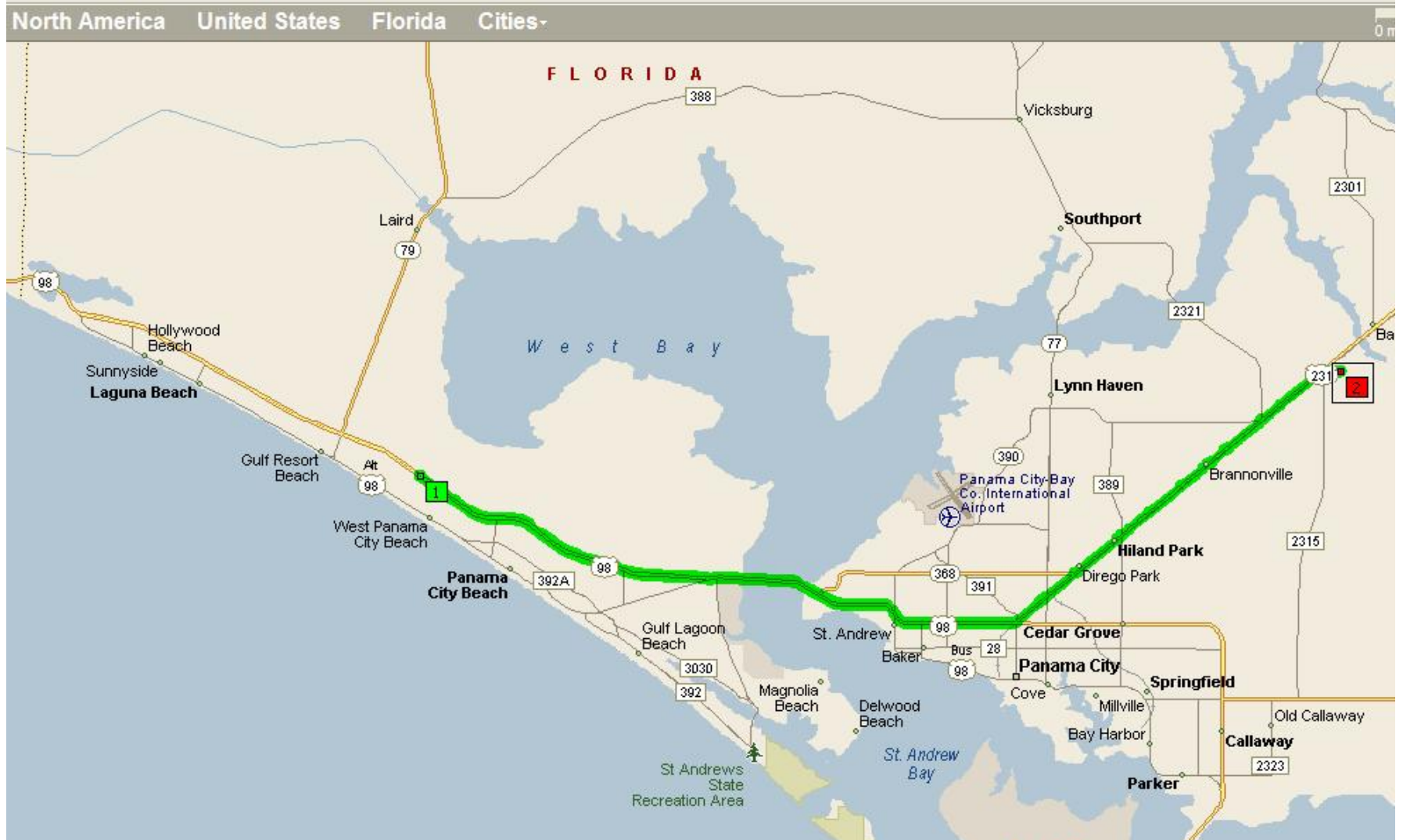


Summary: 21.2 miles (26 minutes)

Highway construction information is out of date. Click this line to update.

0.0	1 Depart 16200 US-98, Panama City Beach, FL	21 yds
0.1	Turn LEFT (South-East) onto US-98 [SR-30A]	6.3 mi
6.4	Turn LEFT (East) onto US-98 Alt [SR-30], then immediatel	6.4 mi
12.8	Keep LEFT onto US-231 [SR-75]	8.0 mi
20.8	Turn RIGHT (South-East) onto CR-2315 [N Star Ave], the	0.4 mi
21.2	2 Arrive John Pitts Rd, Panama City, FL 32404	

FRANK BROWN TO HARDERS SPORTS COMPLEX



Mile	Instruction	For	Toward
------	-------------	-----	--------

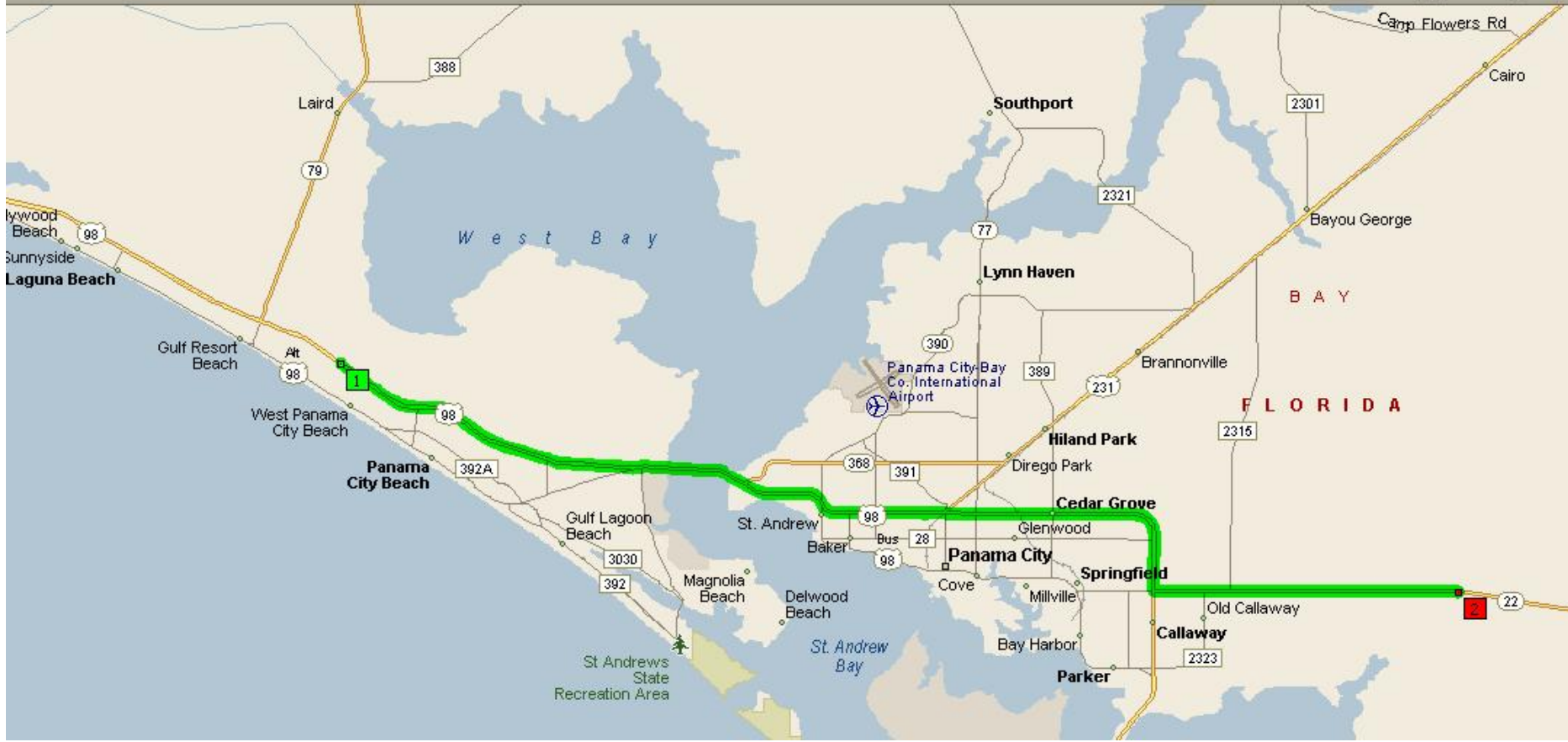
Summary: 24.4 miles (31 minutes)


Highway construction information is out of date. [Click this line to update.](#)

0.0	1 Depart 16200 US-98, Panama City Beach, FL	21 yds	
0.1	Turn LEFT (South-East) onto US-98 [SR-30A]	6.3 mi	
6.4	Turn LEFT (East) onto US-98 Alt [SR-30], then immediatel	12.0 mi	
18.3	Turn LEFT (East) onto SR-22	6.1 mi	
24.4	2 Arrive E Callaway Dr, Panama City, FL 32404		

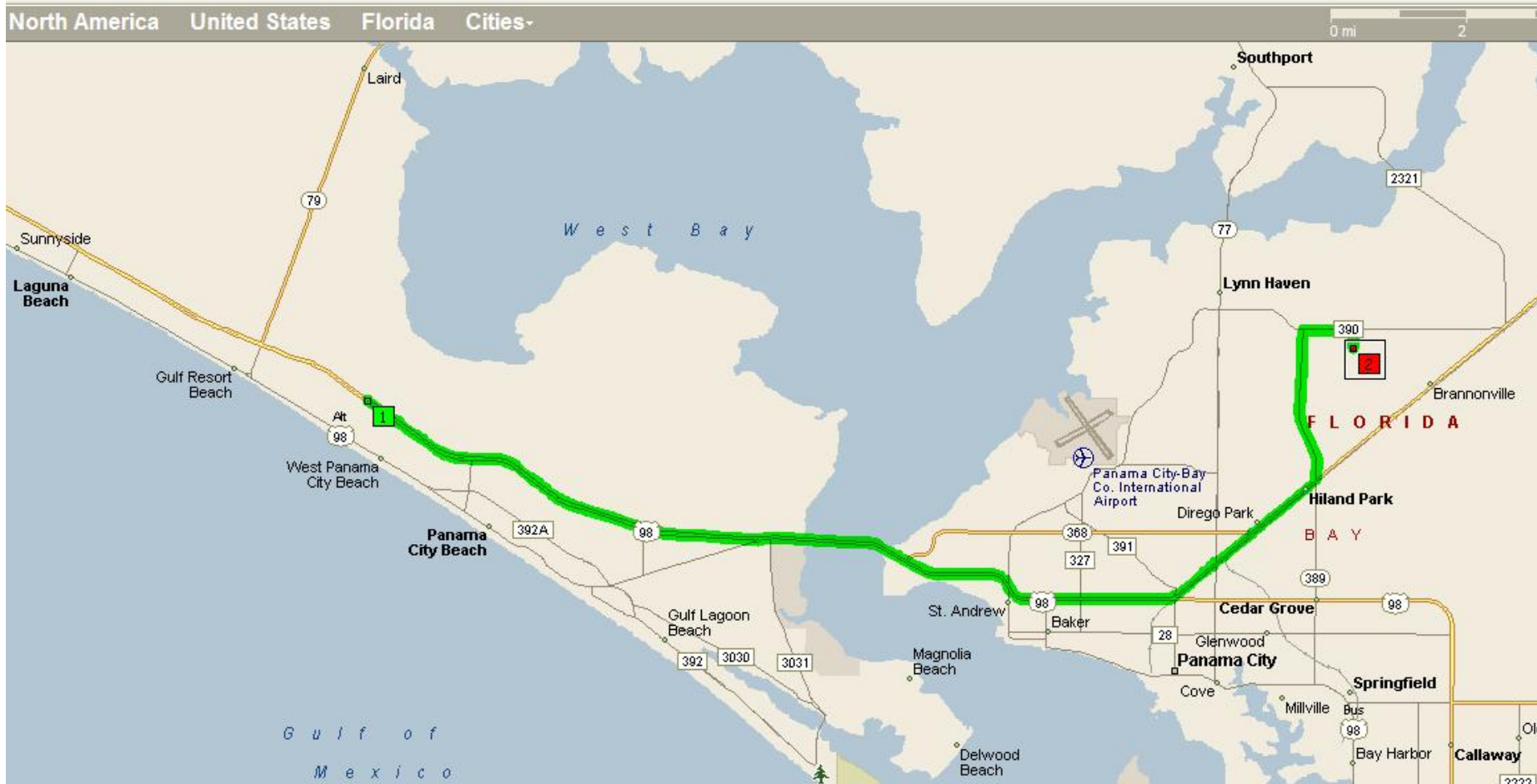
FRANK BROWN PARK TO CALLAWAY SPORTS COMPLEX

North America United States Florida Cities-



Mile	Instruction	For	Toward
Summary: 18.9 miles (26 minutes)			
Highway construction information is out of date. Click this line to update.			
0.0	 Depart 16200 US-98, Panama City Beach, FL @ 21 yds		
0.1	Turn LEFT (South-East) onto US-98 [SR-30A]	6.3 mi	
6.4	Turn LEFT (East) onto US-98 Alt [SR-30], then immediatel	6.4 mi	
12.8	Keep LEFT onto US-231 [SR-75]	2.8 mi	
15.6	Bear LEFT (North) onto CR-389 [N East Ave]	2.3 mi	
17.9	Turn RIGHT (East) onto CR-390	0.8 mi	
18.6	Turn RIGHT (South) onto Hilltop Ln	0.3 mi	
18.9	 Arrive 4401 Hilltop Ln, Panama City, FL 32405		

FRANK BROWN PARK TO LYNN HAVEN REC CENTER



Mile	Instruction	For	Toward
------	-------------	-----	--------

Summary: 11.6 miles (15 minutes)

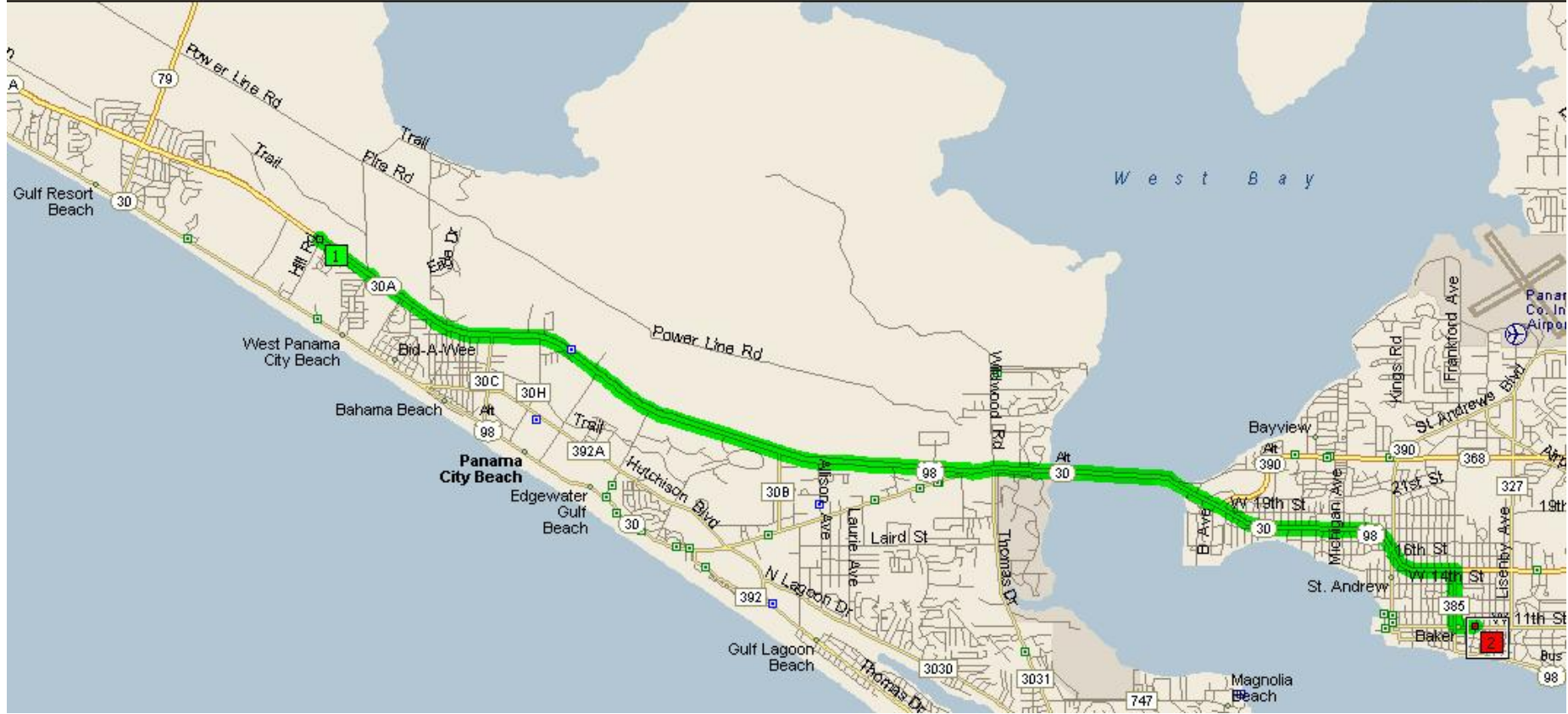
highway construction information is out of date. Click this line to update.

0.0	1 Depart 16200 US-98, Panama City Beach, FL	21 yds	
0.1	Turn LEFT (South-East) onto US-98 [SR-30A]	6.3 mi	
6.4	Turn LEFT (East) onto US-98 Alt [SR-30], then immediatel	4.6 mi	
10.9	Turn RIGHT (South) onto CR-385 [Frankford Ave]	0.5 mi	
11.4	Turn LEFT (East) onto CR-28 [W 11th St]	0.2 mi	
11.6	2 Arrive 1900 W 11th St, Panama City, FL 3240:		

FRANK BROWN PARK TO OAKLAND TERRACE SPORTS COMPLEX

SUMMARY

North America United States Florida Panama City



Mile	Instruction	For	Toward
Summary: 18.8 miles (26 minutes)			
Highway construction information is out of date. Click this line to update.			
0.0	1 Depart 16200 US-98, Panama City Beach, FL	21 yds	
0.1	Turn LEFT (South-East) onto US-98 [SR-30A]	6.3 mi	
6.4	Turn LEFT (East) onto US-98 Alt [SR-30], then immediatel	8.6 mi	
14.9	Turn RIGHT (South) onto SR-389 [N East Ave]	1.2 mi	
16.2	Turn LEFT (East) onto US-98 Alt [US-98 Bus]	120 yds	
16.2	Road name changes to US-98 Bus [SR-30]	2.6 mi	
18.8	Turn LEFT (North) onto Local road(s)	65 yds	
18.8	2 Arrive near Parker		

FRANK BROWN PARK TO PARKER SPORTS COMPLEX

